



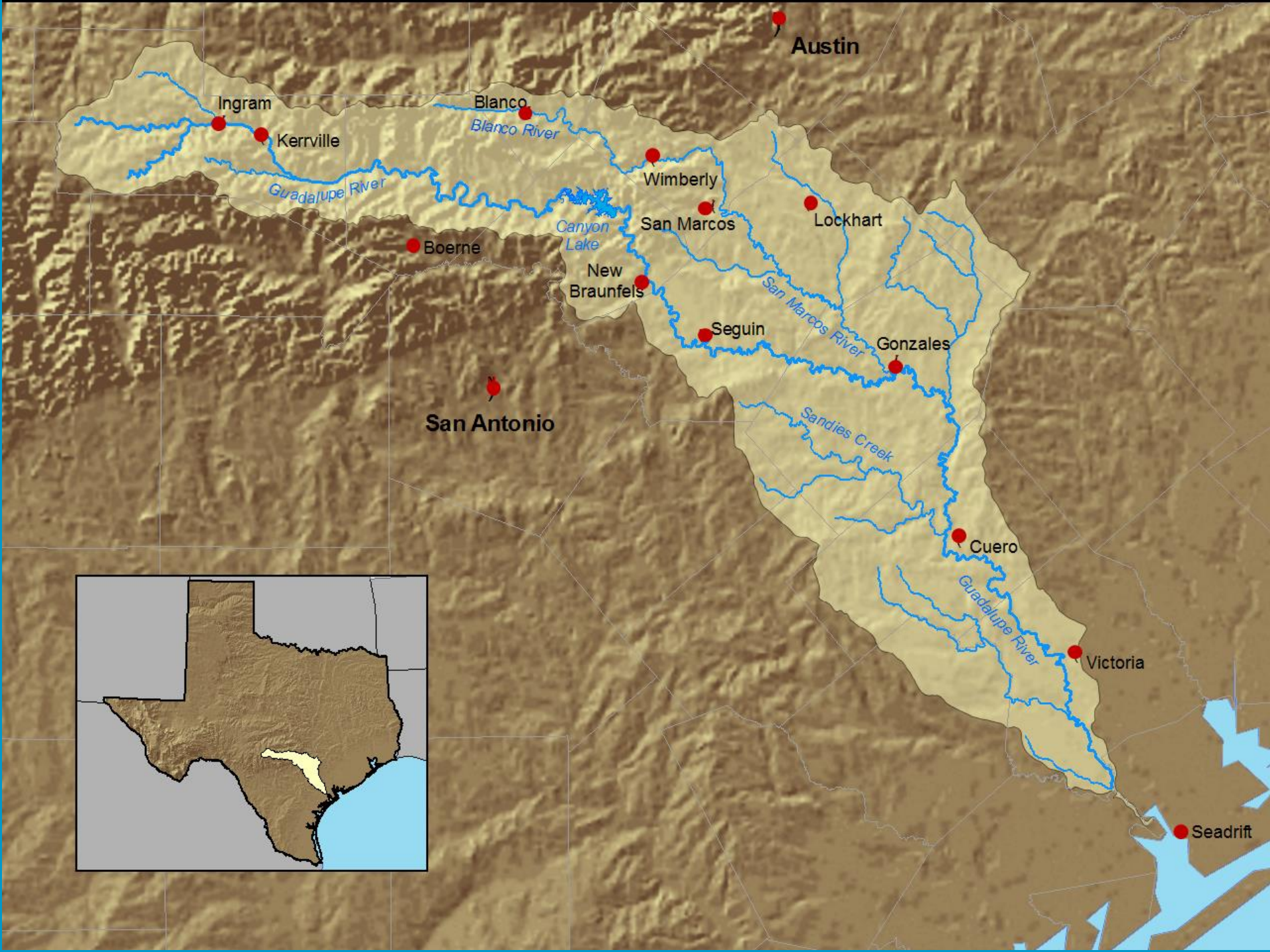
# CRP Activities in Kerr County

Tara Bushnoe

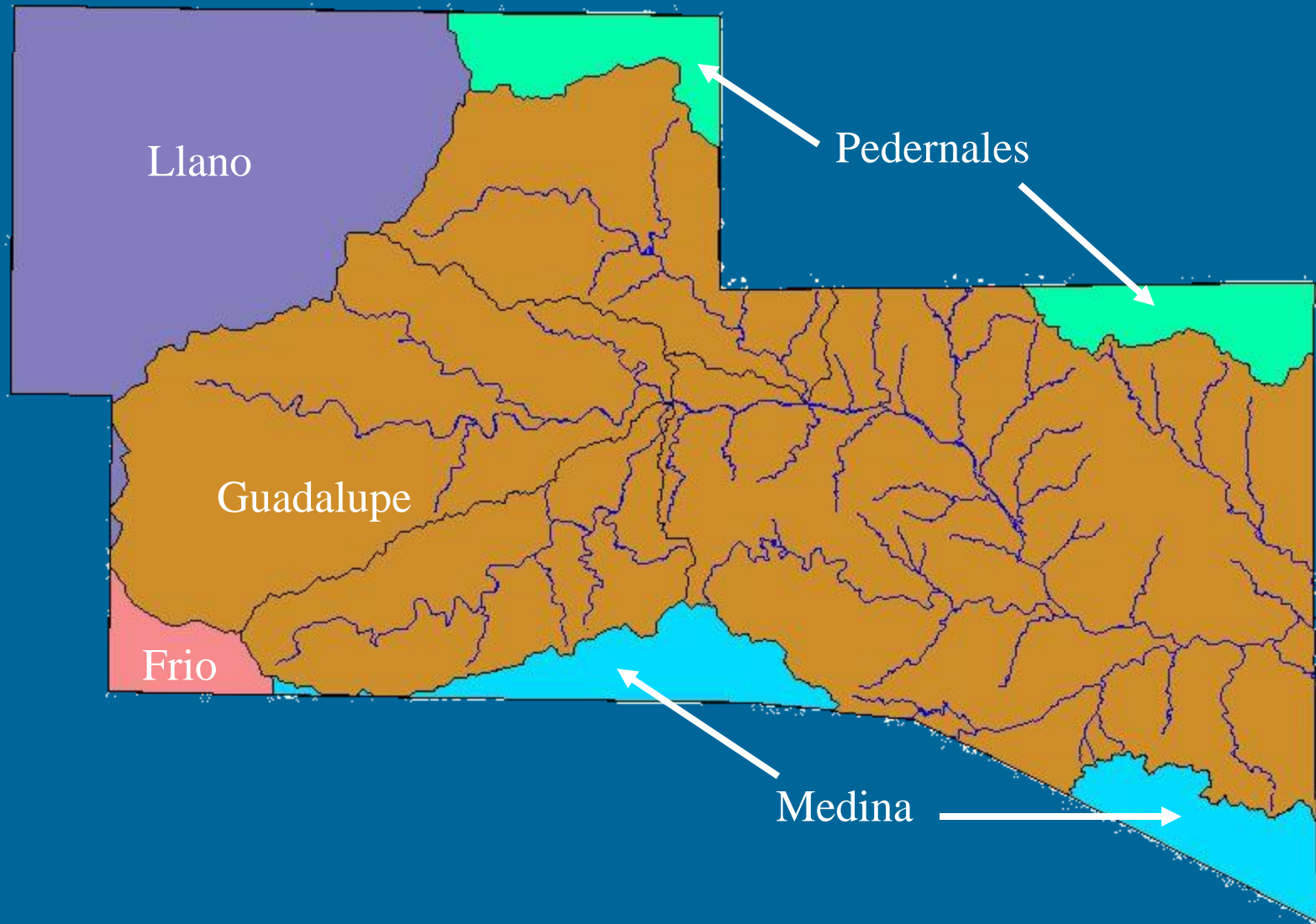
Natural Resources Coordinator  
Upper Guadalupe River Authority





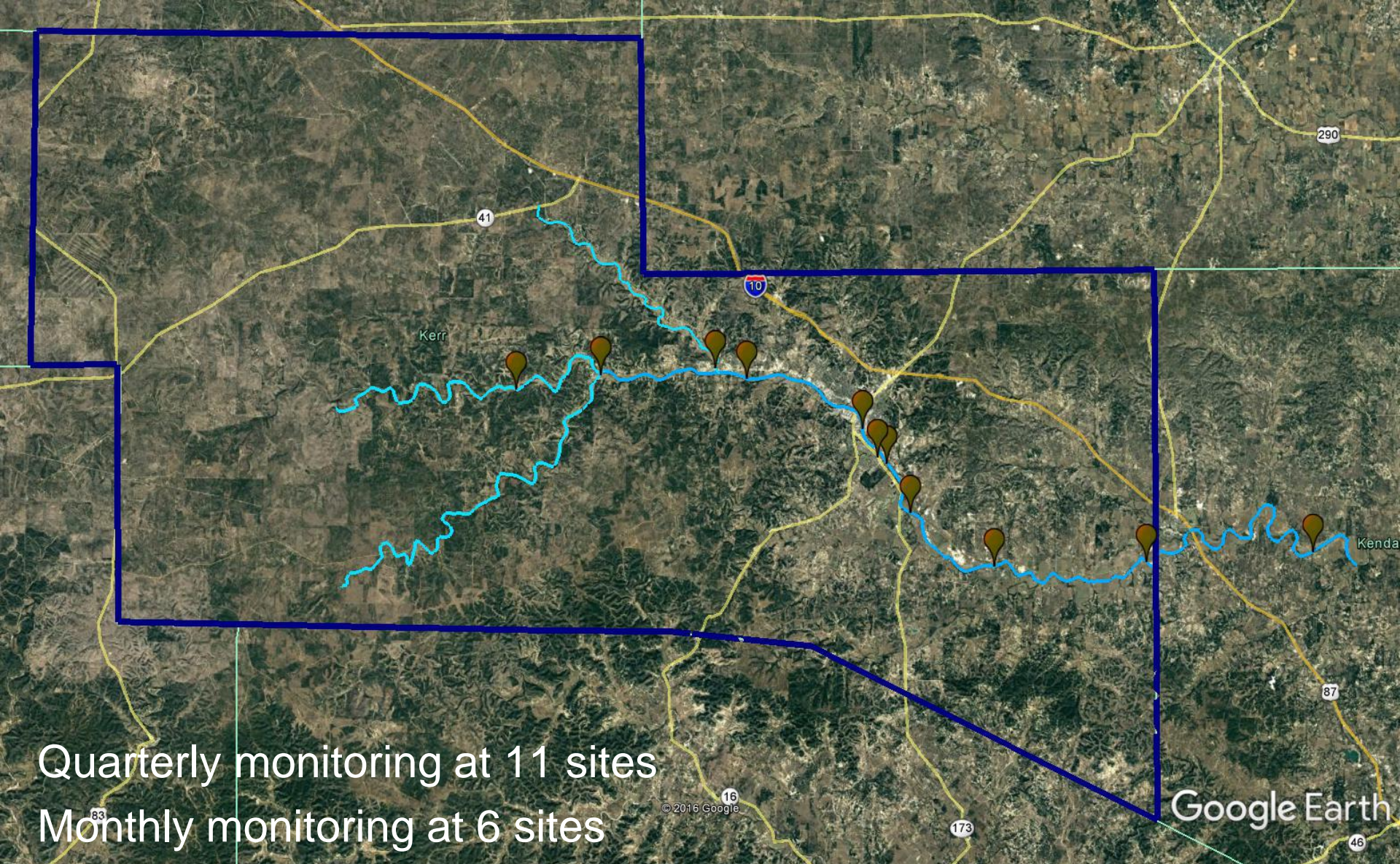


# Kerr County Watersheds and Sub Watersheds



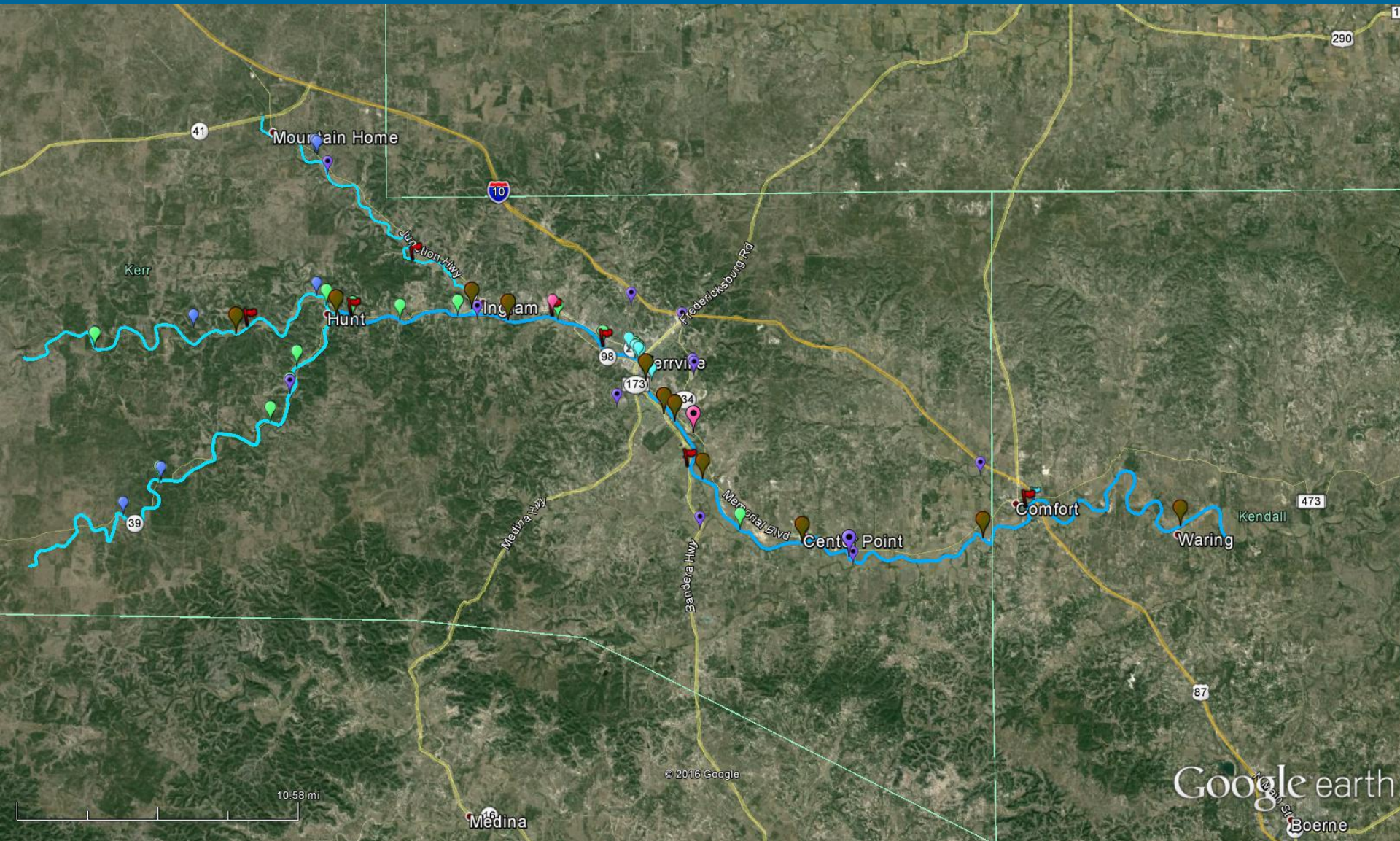


# CRP Water Quality Monitoring





# UGRA Water Quality Monitoring

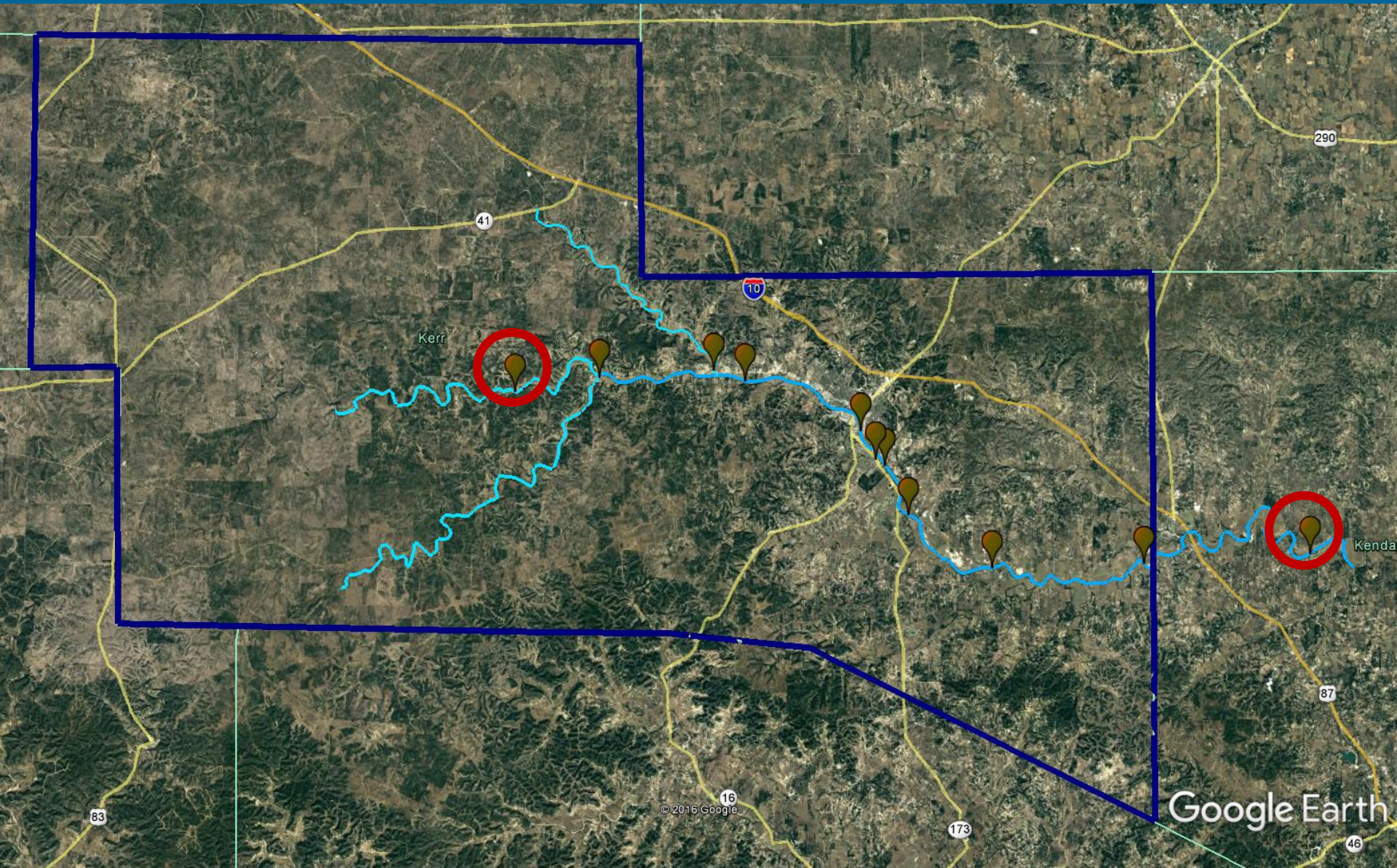


# WQ Monitoring Summary 2016

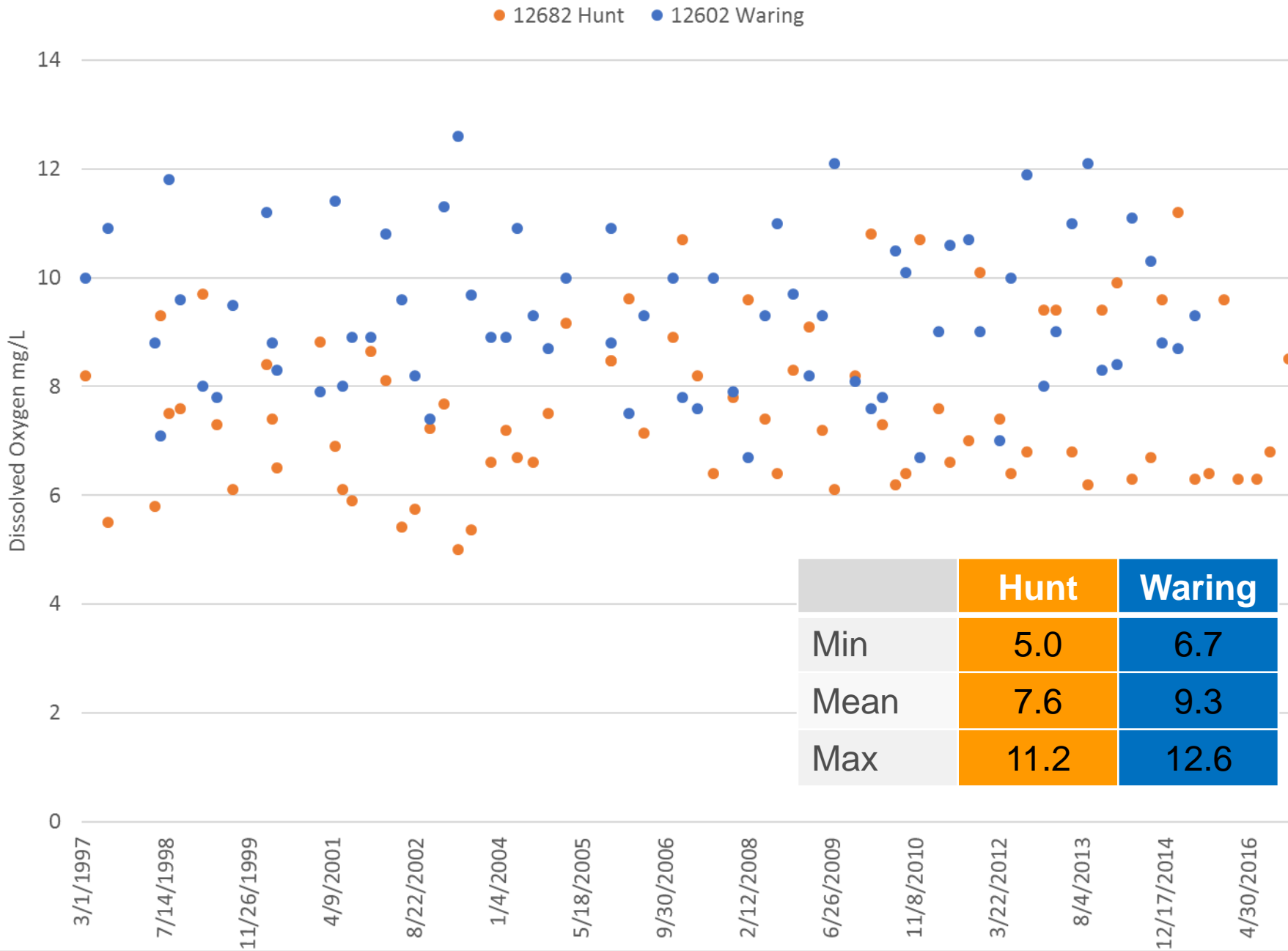
- CRP
  - 16 sampling events
  - 16 sites
  - \$11,849
- UGRA Water Quality Programs
  - 39 sampling events
  - Over 40 sites
  - 45 water quality investigations
  - \$20,390



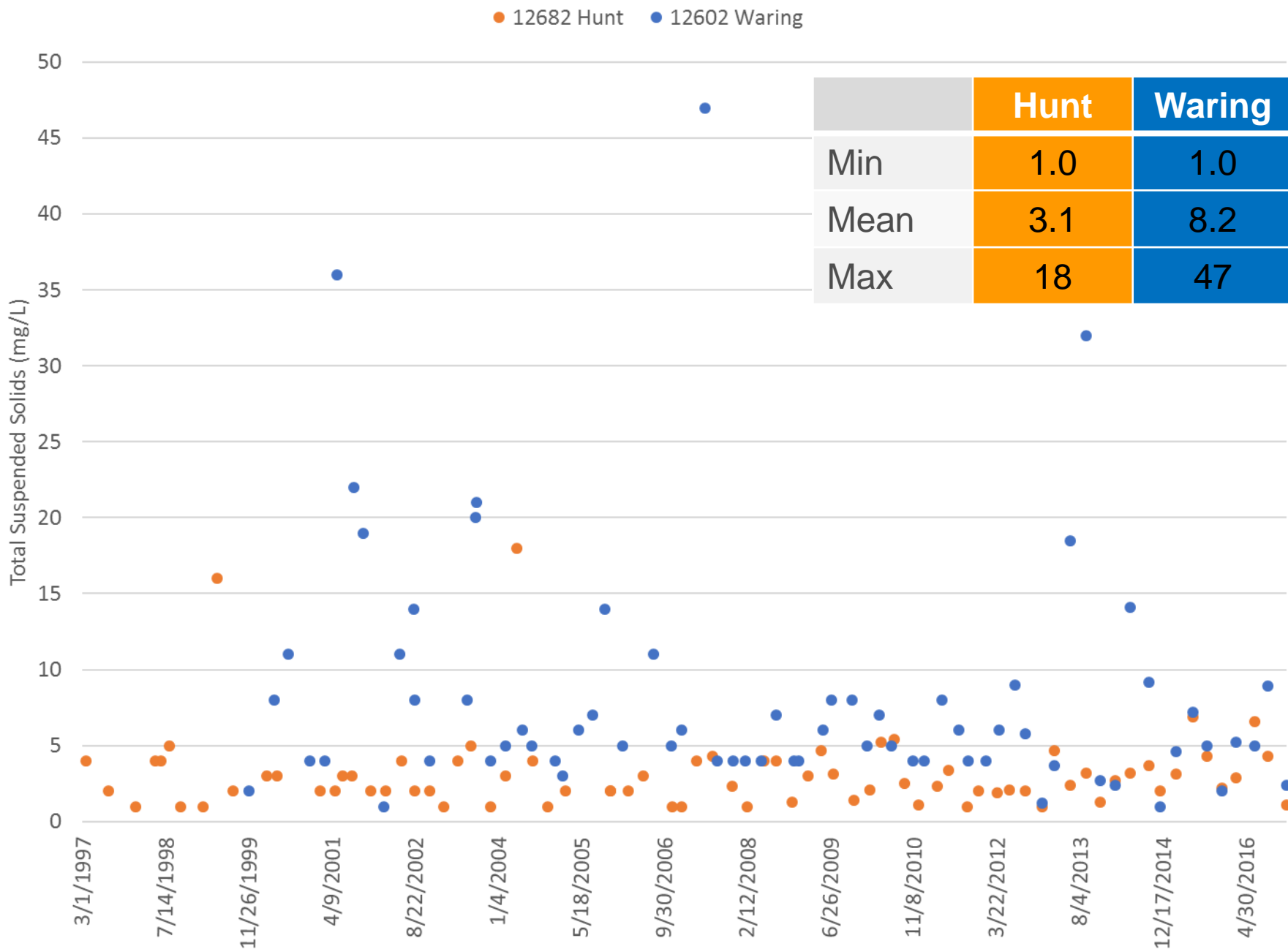
# Hunt vs. Waring



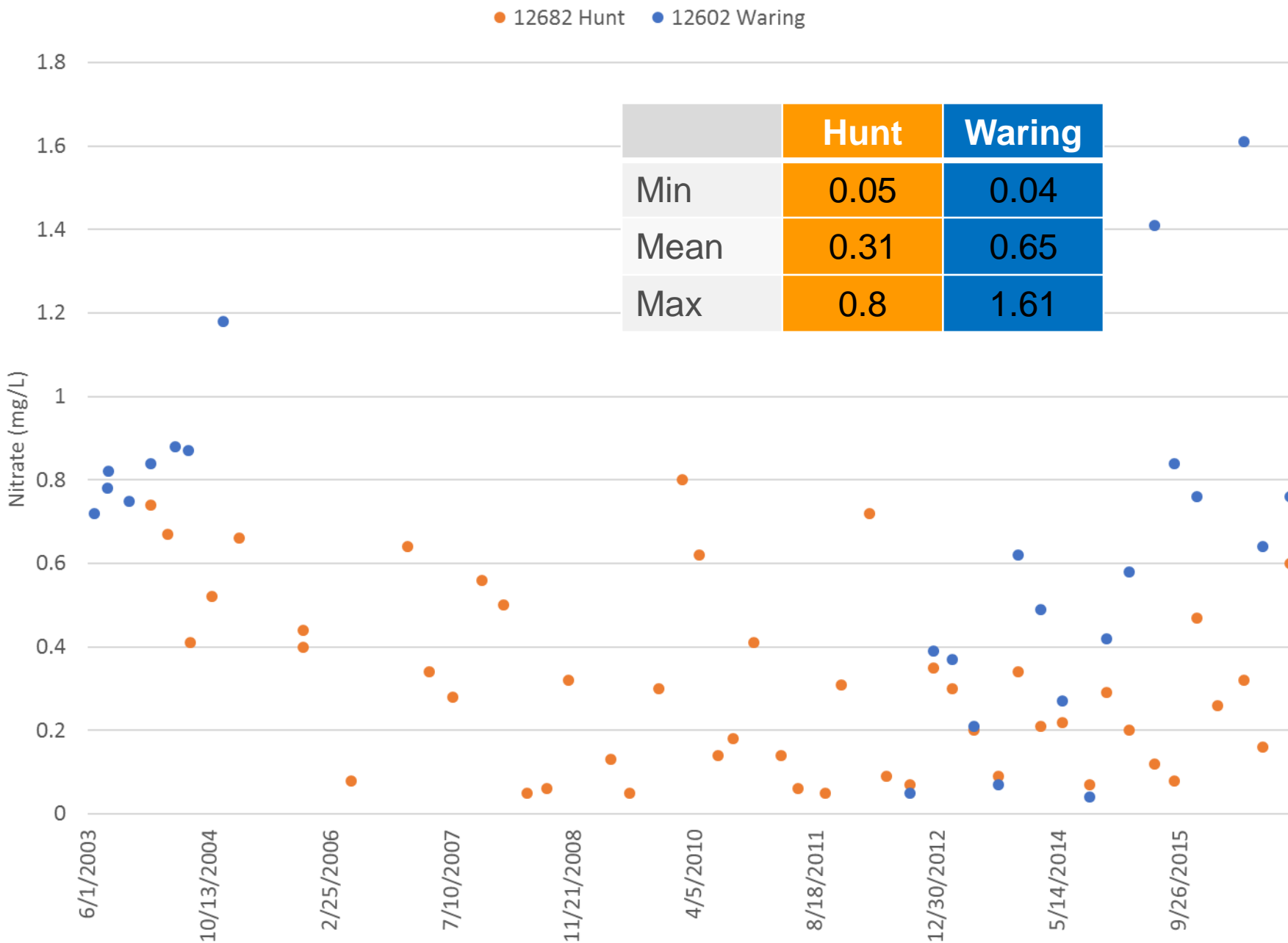




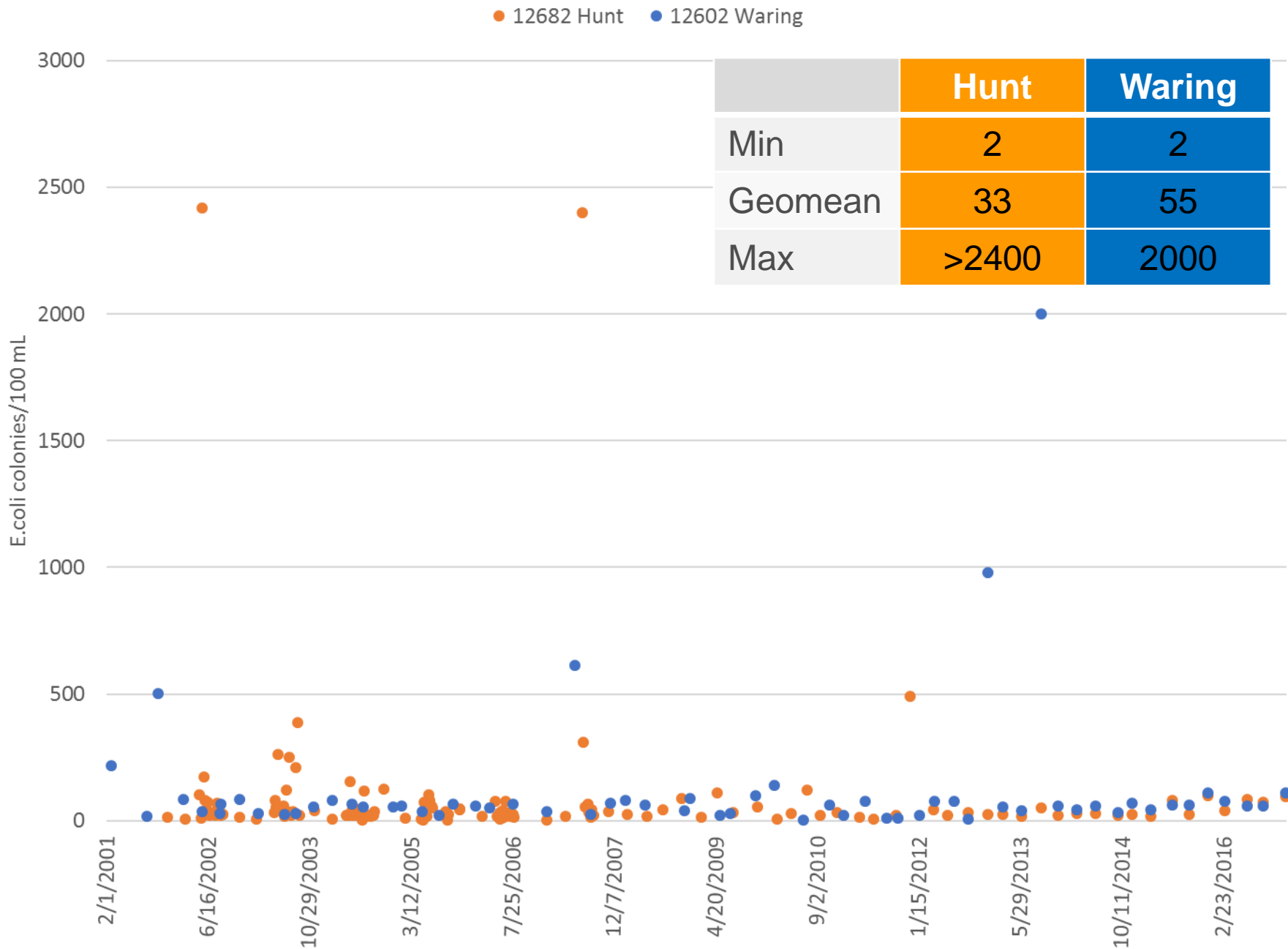




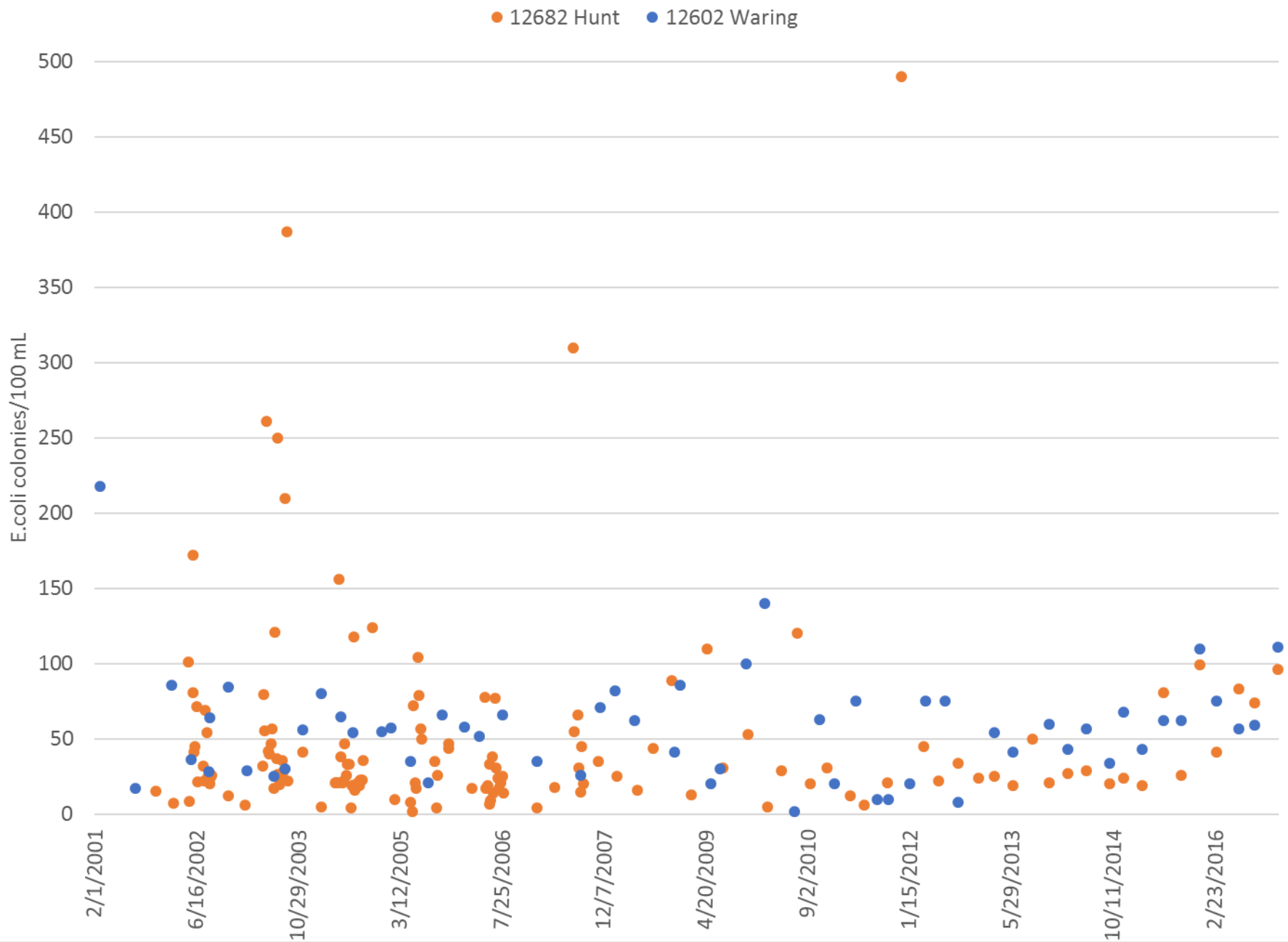




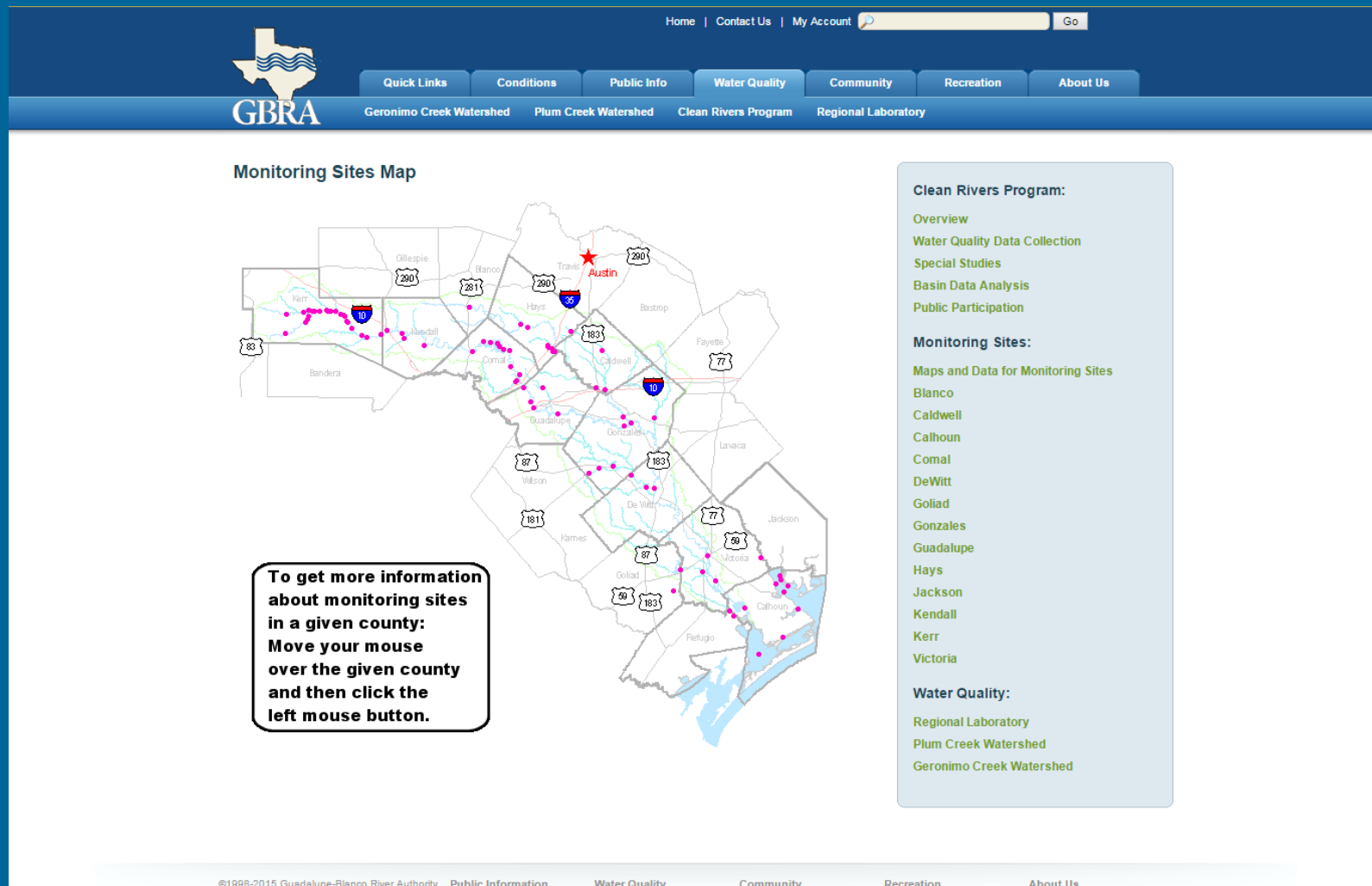








GBRA: <http://gbra.org/crp/sites.aspx>





# Accessing Data

- TCEQ Surface Water Quality Monitoring
- <https://www.tceq.texas.gov/waterquality>

## Data and Maps

---

- **Surface Water Quality Data Viewer**  
Use this viewer to locate monitoring stations and download water quality data.
- **Clean Rivers Program Data Tool**  
Extract data from the TCEQ's Surface Water Quality Information System (SWQMIS).
- **SWQMIS Parameter Search**  
A query tool for finding physical, chemical, and biological data available in SWQMIS.
- **Managing Surface Water Quality Data**  
Guidance and forms for submitting or requesting water quality data from SWQMIS.
- **Texas Water Data**  
An index of available water quality data.
- **Hydrography Maps and Data**  
Atlas of Texas Surface Waters and GIS data for classified segments and other hydrology layers.

# Public Outreach Activities

40 events in 2016

- Volunteer Summer Study
- Classes
- Special Events
- Workshops
- Radio Programs

- Newspaper articles
- Commercials
- Information booths
- River Clean Ups





Tara Bushnoe  
(830) 896-5445  
[tbushnoe@ugra.org](mailto:tbushnoe@ugra.org)

